Historic, archived document

Do not assume content reflects current scientific knowledge, policies, or practices

1
F765Fo
Payette
Reserve
Flat
Folio

U. S. Department of Agriculture
FOREST SERVICE
GIFFORD PINCHOT, Forester

FOREST ATLAS

OF THE

NATIONAL FORESTS OF THE UNITED STATES

PAYETTE

Complete -
Sawtooth of pages 1, 2, 3, 6, 7, 8.
Checked with Folio in Atlas -
April 1916.

FOLIO

S—747

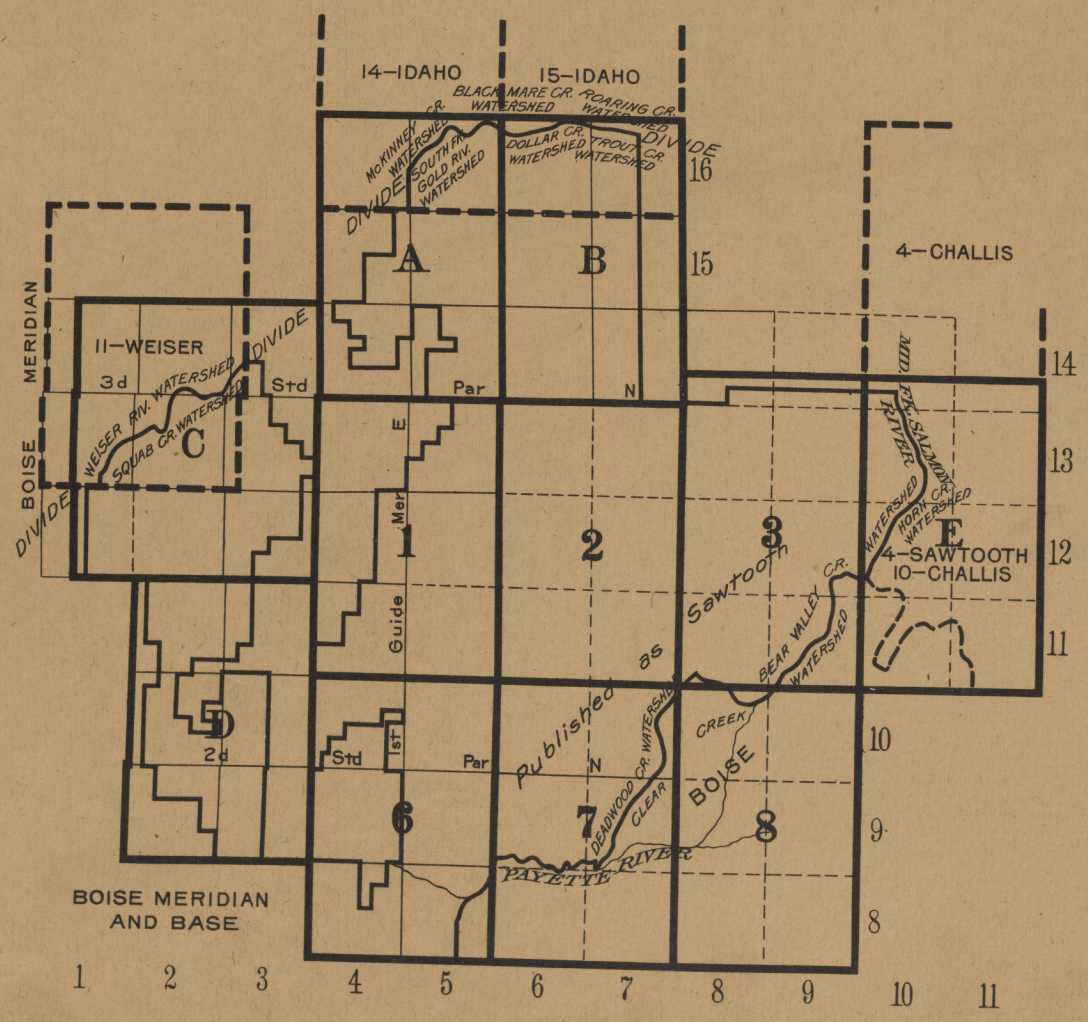

USDA
LIB

COMPILED AND PRINTED BY THE U. S. GEOLOGICAL SURVEY
GEORGE OTIS SMITH, DIRECTOR

ΠΒ
ΠΦΒΥ

A

T. 16 N.

T. 15 N.

T. 14 N.

R. 4 E.

R. 5 E.

Willow Cr.

Fk.

Creek

Sloan's

N.

Gold

Fork R.

Hot Springs

IDAHO

NATIONAL FOREST

Granite Butte

8000

7000

6000

Fork

South

East

Creek

Flat

Fk.

THUNDER

Scott Valley

Horsethief Basin

Mid. Fk. Payette R.

Guide

Meridian

BOISE CO.

IDAHO CO.

MOUNTAIN

Beaver Cr.

Crawford

Big

BOISE R.

FROM

ROAD

Cigar Cr.

1st

3rd Stand. Parallel North

44°30'

115°50'

COMPILATION

Topography from U. S. Geological Survey maps
Land lines from General Land Office plats

JAN., 1909

PAYETTE

B

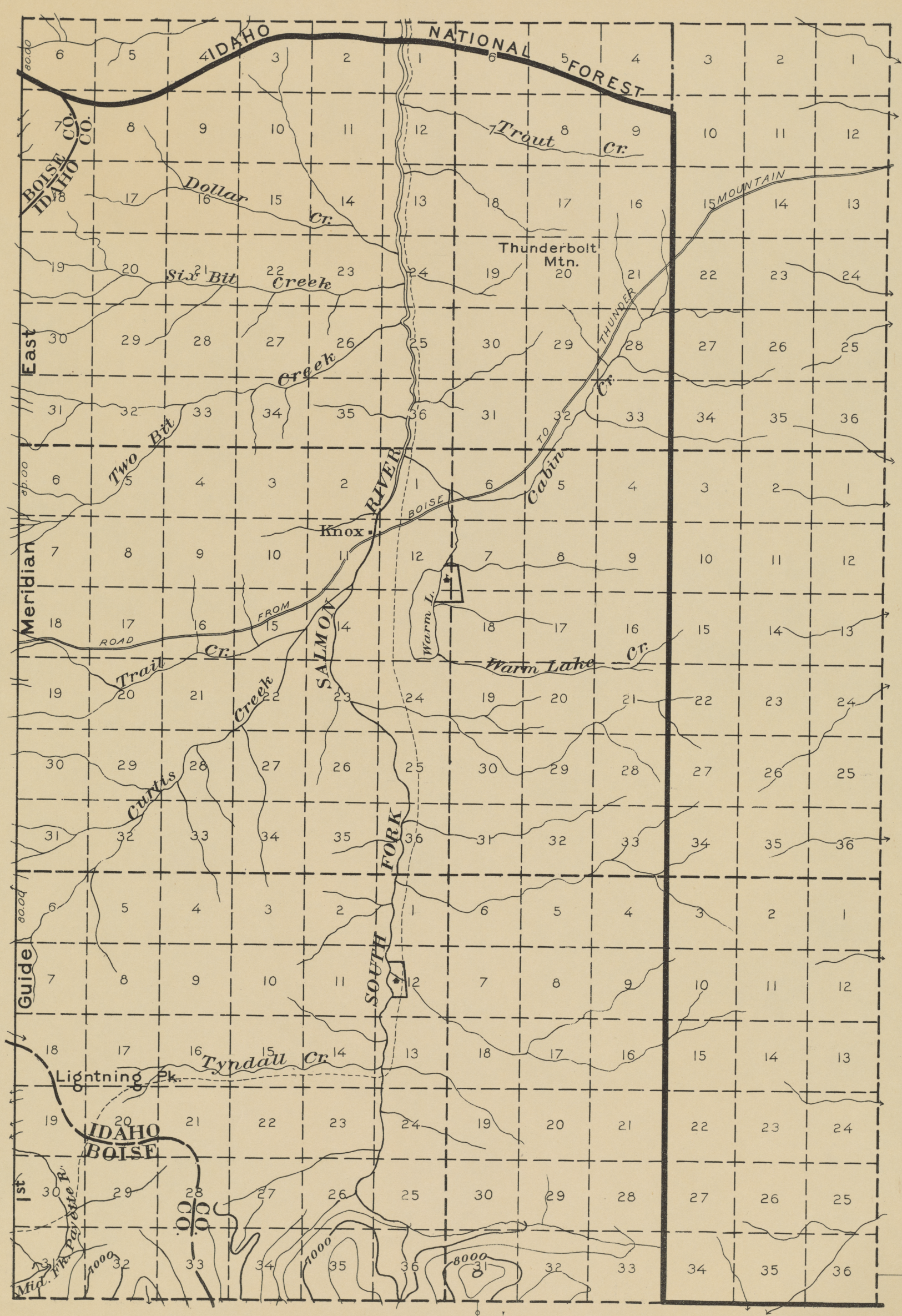

COMPILATION

Topography from U. S. Geological Survey maps
Land lines from General Land Office plats

C

Beaver Meadow
Long Valley
T. 14 N.
Vanwick
3rd Stand
Parallel North
Little Grizzly Cr.
Collier Peak
Hot Spring Reservoir
Wilson Meadow
T. 13 N.
Moore Brush
Blue L.
Grass Valley
T. 12 N.
Walker Mill
Sage Hen Valley
Round Valley
44° 20'
116° 10'

COMPILATION
Topography from U. S. Geological Survey maps
Land lines from General Land Office plats

JAN., 1909

PAYETTE

R. 1 E. R. 2 E. R. 3 E.

Gross
Summit Cr.
Fork
Squaw Creek Road
Pine Cr.
First Valley
Squaw Creek
Sucker Cr.
Ola
Squaw
Long Pine Cr.
Stand. Parallel
2nd Little Squaw
Upper Cottonwood Cr.
Soldier Cr.
N. Fk.
Mid. Fk.
Four Mile Cr.
Webb Cr.
Drybuck Creek
Drybuck Valley
Trail Cr.
Road Cr.
Squaw Valley
High Valley
N. Fk. Boise
Cr.
Long Valley
N. Fk. Payette
Creek
Smith Ferry
Fern
Beaver Cr.
Bat Cr.
Payette River
Mid. Fork
Cook Knob
Pinehurst
North Fork
PAYETTE RIVER
T. 11 N.
T. 10 N.
T. 9 N.
44°10'
116°10'
R. 1 E.
R. 2 E.
R. 3 E.
JAN., 1909

COMPILATION
Topography from U. S. Geological Survey maps
Land lines from General Land Office plats

E

T. 13 N.

T. 12 N.

T. 11 N.

44°20'

115°10'

Middle Fork Salmon River

Bear Valley Cr.

Beaver Creek

Cape Horn

Cape Horn Summit

Marsh Creek

Nap Creek

Horn Creek

Blind Summit

Valley Creek

Trap Creek

Elk Creek

Stanley Lake

Goat Lake

Foggus Creek

VALLEY CREEK MINE

CHALLIS

BOISE

IDAHO

BOISE CO.

CUSTER CO.

CO. BDY. LINE

PAYETTE

8000

7000

JAN., 1909

COMPILATION

Topography from U. S. Geological Survey maps
Land lines from General Land Office plats

R. 10 E.

R. 11 E.

PAYETTE
NATIONAL FOREST

1

3rd Standard Parallel North

R4E R5E

T. 13 N.

T. 12 N.

T. 11 N.

R. 4 E. R. 5 E.

Alpha
Jas. Lindsay
Adkin
Prunty
Spring
Lothrop
Mrs Jarvis
Camps
ROUND VALLEY
Boiling Springs

NORTH FORK PAYETTE RIVER
LONG VALLEY
Deer Creek
East Fork
Merrill
Chippo Cr.
Beacon Cr.
Rattlesnake Creek
Silver Cr.
Little Ball Dog Creek
Ball Dog Creek
Payette Butte

Compiled by H.S. Meekham 1907
J.S.N.

SAWTOOTH
BOISE MERIDIAN

PAYETTE NATIONAL FOREST

2

44°30'

3rd Standard Parallel North

R6E

R7E

90.12

T. 13 N.

T. 12 N.

T. 11 N.

80.90

80.

44°20'

115°40'

PAYETTE RIVER

Bull Creek

Silver Creeks

Great Creek

Deadwood

Basin Creek

Beaver Creek

Deer Creek

Wilson Creek

Little Bull Dog Cr.

Bull Dog Cr.

DEADWOOD BASIN

BOUNDARY LINE

BOISE CO. IDAHO CO.

Compiled by H.S. Meekham 1907
J.S.N.

SAWTOOTH
BOISE MERIDIAN

R. 6 E.

R. 7 E.

PAYETTE NATIONAL FOREST

44°30'

115°20'

BOUNDARY LINE

BEAR VALLEY Elk Creek

Bear Valley Creek

Bear Valley Creek

BOUNDARY LINE

IDAHO CO. BOISE CO.

BOISE CO. IDAHO CO.

T. 13 N.

T. 12 N.

T. 11 N.

44°20'

R. 8 E.

R. 9 E.

Compiled by H.S. Meekham 1907
J.S.N.

SAWTOOTH
BOISE MERIDIAN

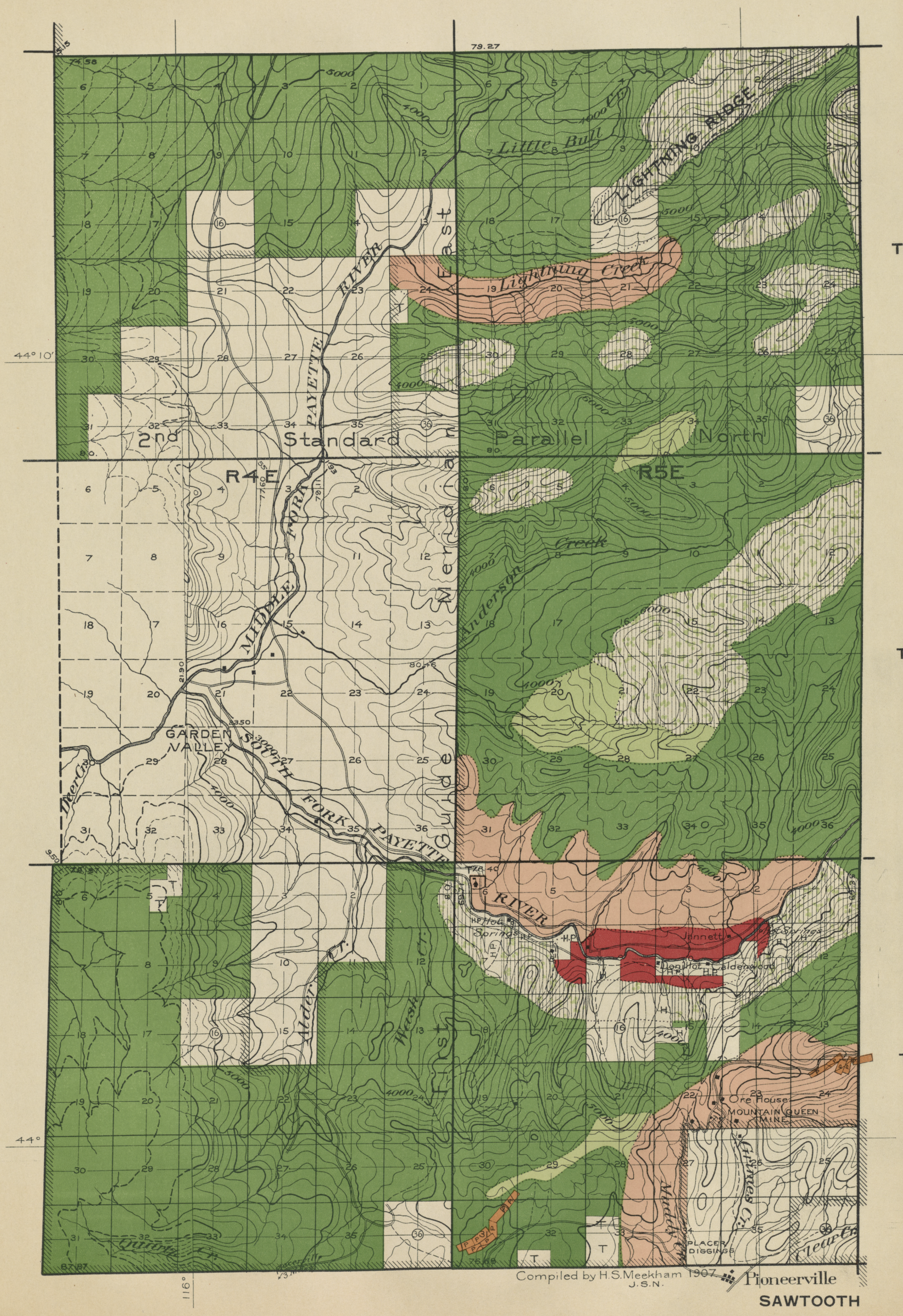
79.27
74.58
Little Bull
LIGHTNING RIDGE
Lightning Creek
2nd Standard Parallel North
R4E
R5E
MIDDLE FORK PAYETTE RIVER
East Fork
Deer Cr.
GARDEN VALLEY
SOUTH FORK PAYETTE RIVER
Alder Cr.
West Fork
Quartz Cr.
Jannett
Golden wood
Ore House
MOUNTAIN QUEEN MINE
Grimes Cr.
Meadow Cr.
Clear Cr.
PLACER DIGGINGS
Pioneerville
SAWTOOTH
BOISE MERIDIAN
Compiled by H.S. Meekham 1907
J.S.N.
T. 10 N.
T. 9 N.
T. 8 N.
R. 4 E.
R. 5 E.
44° 10'
44°
116°

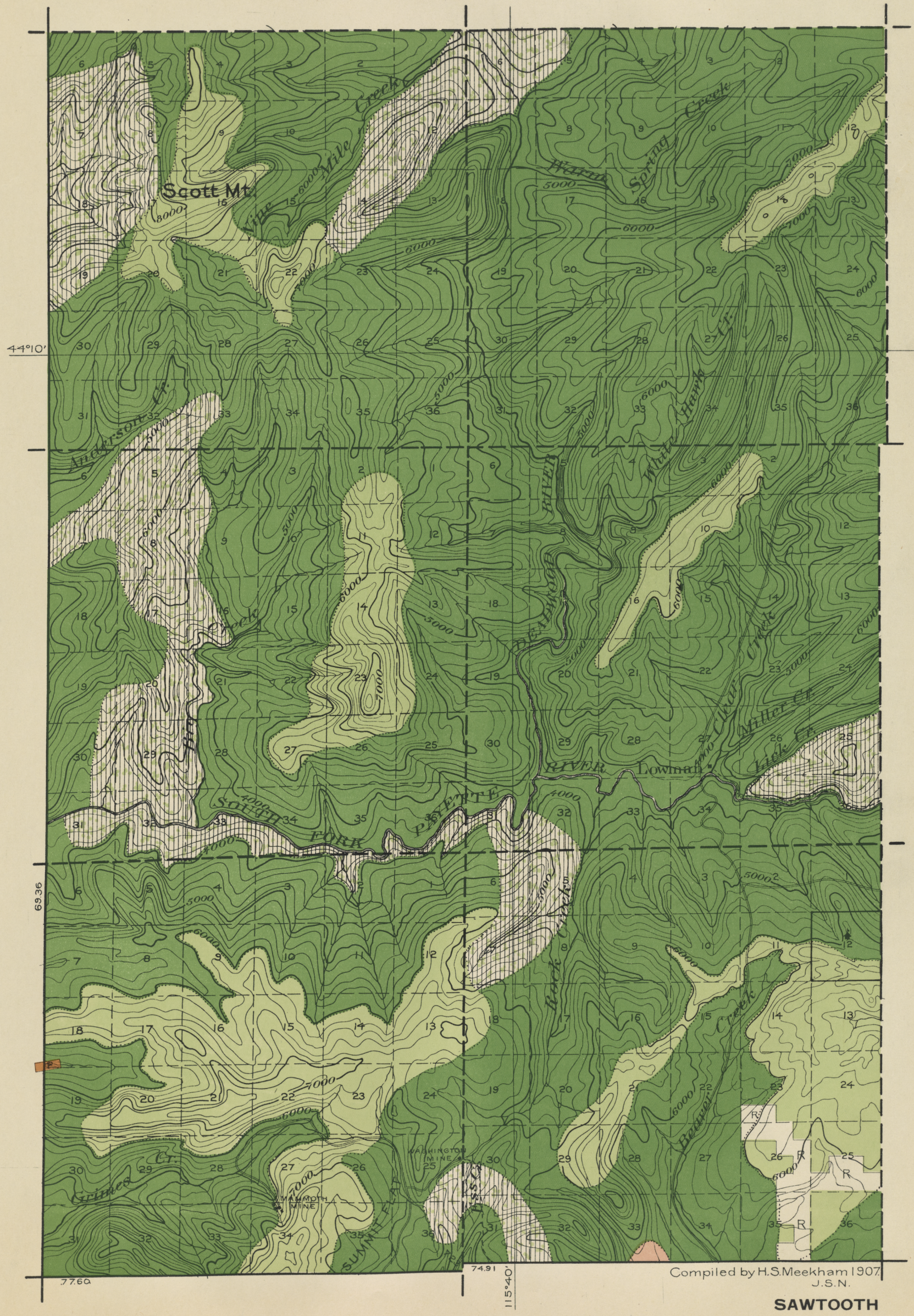

Compiled by H.S. Meekham 1907.
J.S.N.

SAWTOOTH

BOISE MERIDIAN


115°20'
44°10'
44°
T. 10 N.
T. 9 N.
T. 8 N.
IDAHO CO.
BOISE CO.
ELMORE CO.
BOISE CO.
Clear Creek
Trail Creek
Miller Ck.
Lick Ck.
Middle Fork
SOUTH FORK
Boise River
Grimes Springs Creek
Grimes Creek
Middle Fork
PAYETTE RIVER
Chapman Creek
Banner
Banner Ck.
Pikes Fork
CROOKED RIVER
BOISE CO.
ELMORE CO.
BOUNDARY LINE
R
R. 8 E.
R. 9 E.
Compiled by H.S.Meekham 1907
J.S.N.
SAWTOOTH
BOISE MERIDIAN

PAYETTE
NATIONAL FOREST

1

3rd Standard Parallel North

R4E R5E

T. 13 N.

T. 12 N.

T. 11 N.

R. 4 E.

R. 5 E.

Alpha
Jas. Lindsay
Adkin
Prunty
Spring
Lothrop
Mrs. Jarvis
Boiling Springs
ROUND VALLEY
Camps
To Smith Ferry

North Fork Payette River
Long Valley
Cedar Creek
Meridian
East
Chippo Cr.
Bacon Cr.
Rattlesnake
Creek
Payette
Silver Cr.
Middle Fork Payette
Bull Dog Creek
Little Bull Dog Creek
Butte

Compiled by H.S. Meekham 1907
J.S.N.

SAWTOOTH
BOISE MERIDIAN

PAYETTE NATIONAL FOREST

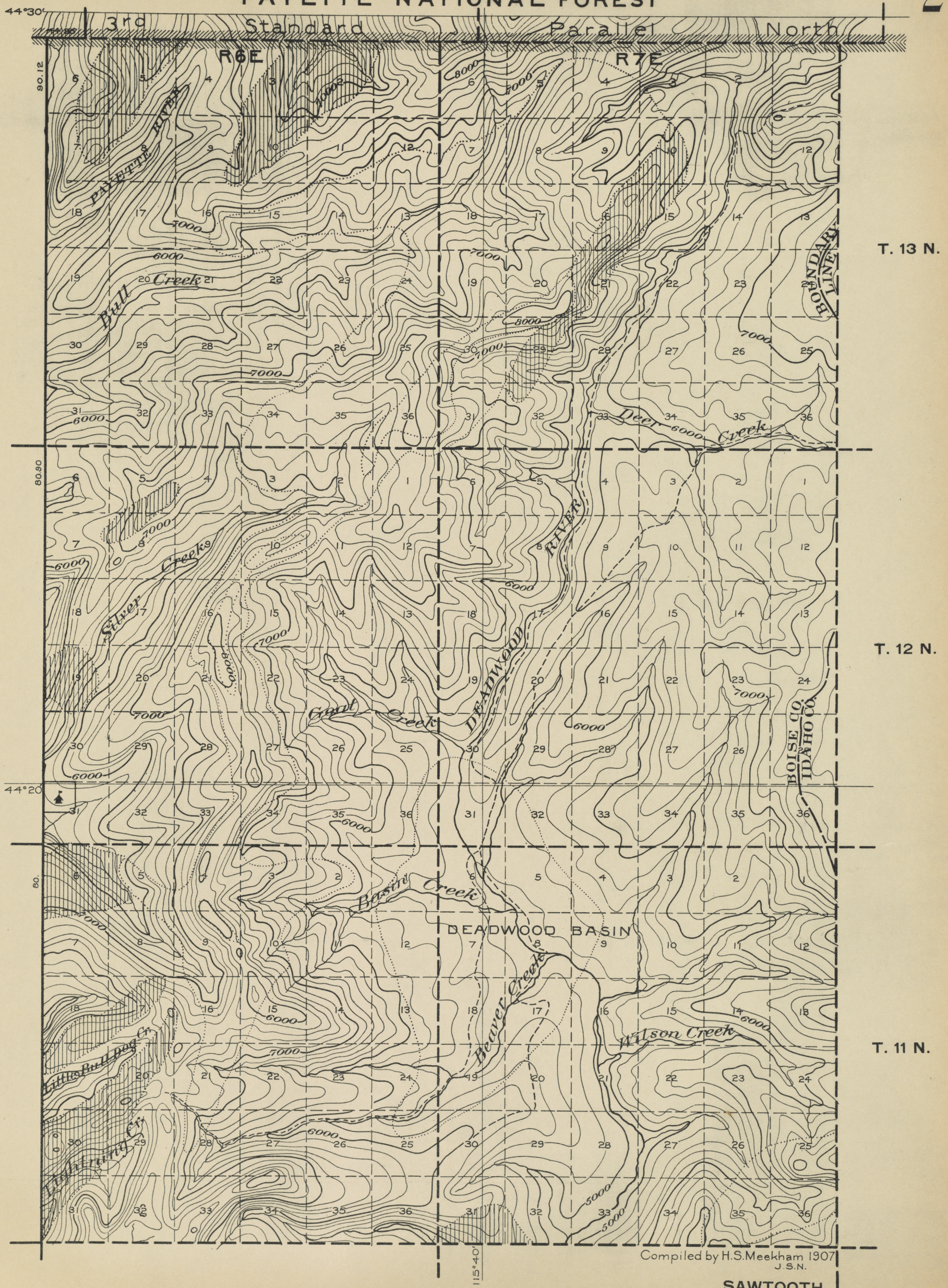

Compiled by H.S. Meekham 1907
J.S.N.

SAWTOOTH

BOISE MERIDIAN

PAYETTE NATIONAL FOREST

44°30'

115°20'

BOUNDARY LINE

BEAR VALLEY Creek

BEAR VALLEY Creek

Bear Valley Creek

Bear Valley Creek

Bear Valley Creek

BOUNDARY LINE

Warm Spring Creek

BOISE CO.

IDAHO CO.

BOISE CO.

ADA CO.

T. 13 N.

T. 12 N.

T. 11 N.

44°20'

R. 8 E.

R. 9 E.

Compiled by H.S. Meekham 1907
J.S.N.

SAWTOOTH
BOISE MERIDIAN

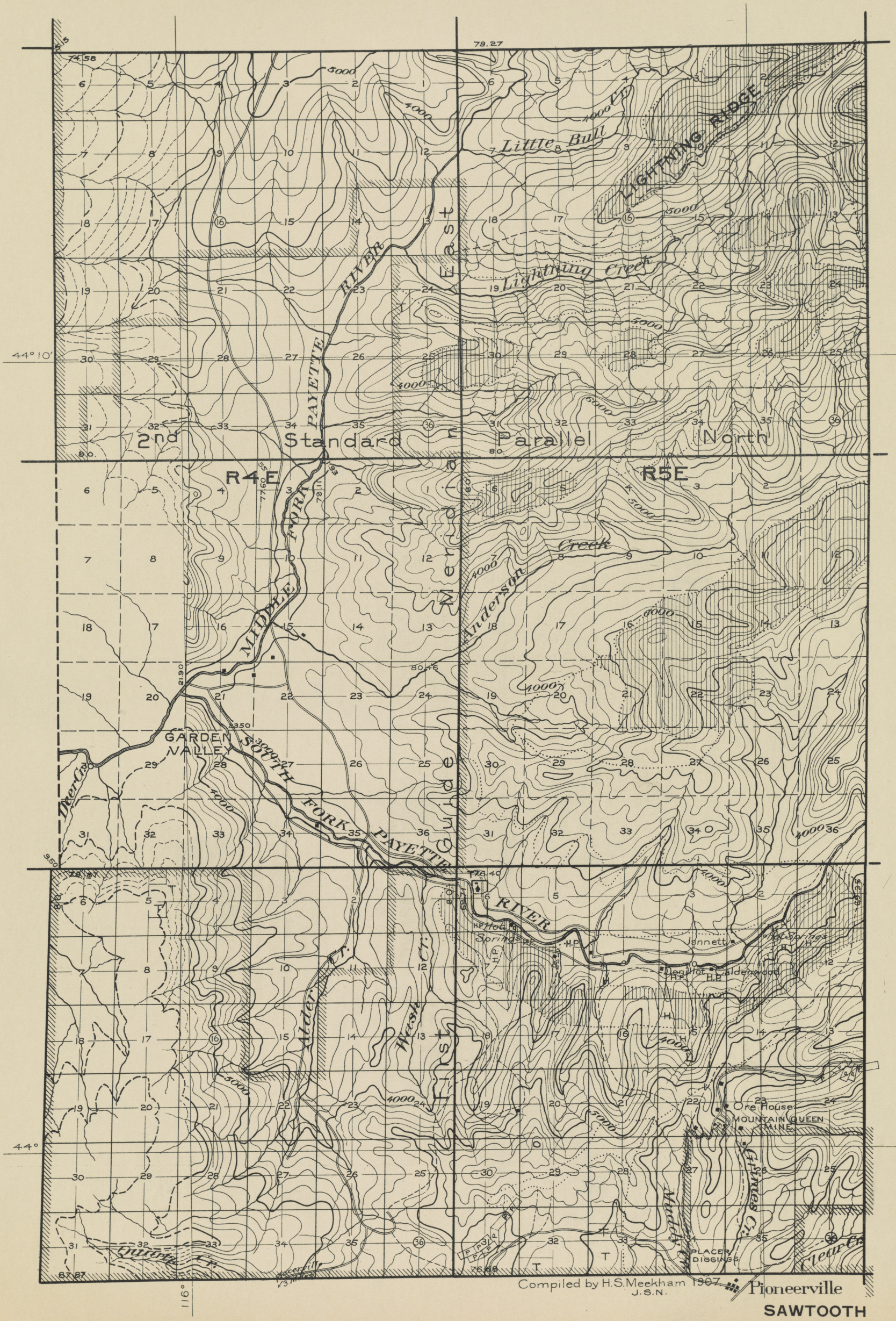
2nd Standard Parallel North
R4E
R5E
T. 10 N.
T. 9 N.
T. 8 N.
44°10'
44°
116°
Little Bull
LIGHTNING RIDGE
Lightning Creek
RIVER
EAST
PAYETTE
MIDDLE FORK
SOUTH FORK
PAYETTE
RIVER
Deer Cr.
Anderson Creek
GARDEN VALLEY
Alder Cr.
Weiser
Quartz Cr.
Hot Springs
Jannett
Denoiot
Calderwood
Ore House
MOUNTAIN QUEEN MINE
Grimes Cr.
Meadow Cr.
PLACER DIGGINGS
Clear Cr.
Pioneerville
Compiled by H.S. Meekham 1907
J.S.N.
SAWTOOTH
BOISE MERIDIAN
R. 4 E.
R. 5 E.

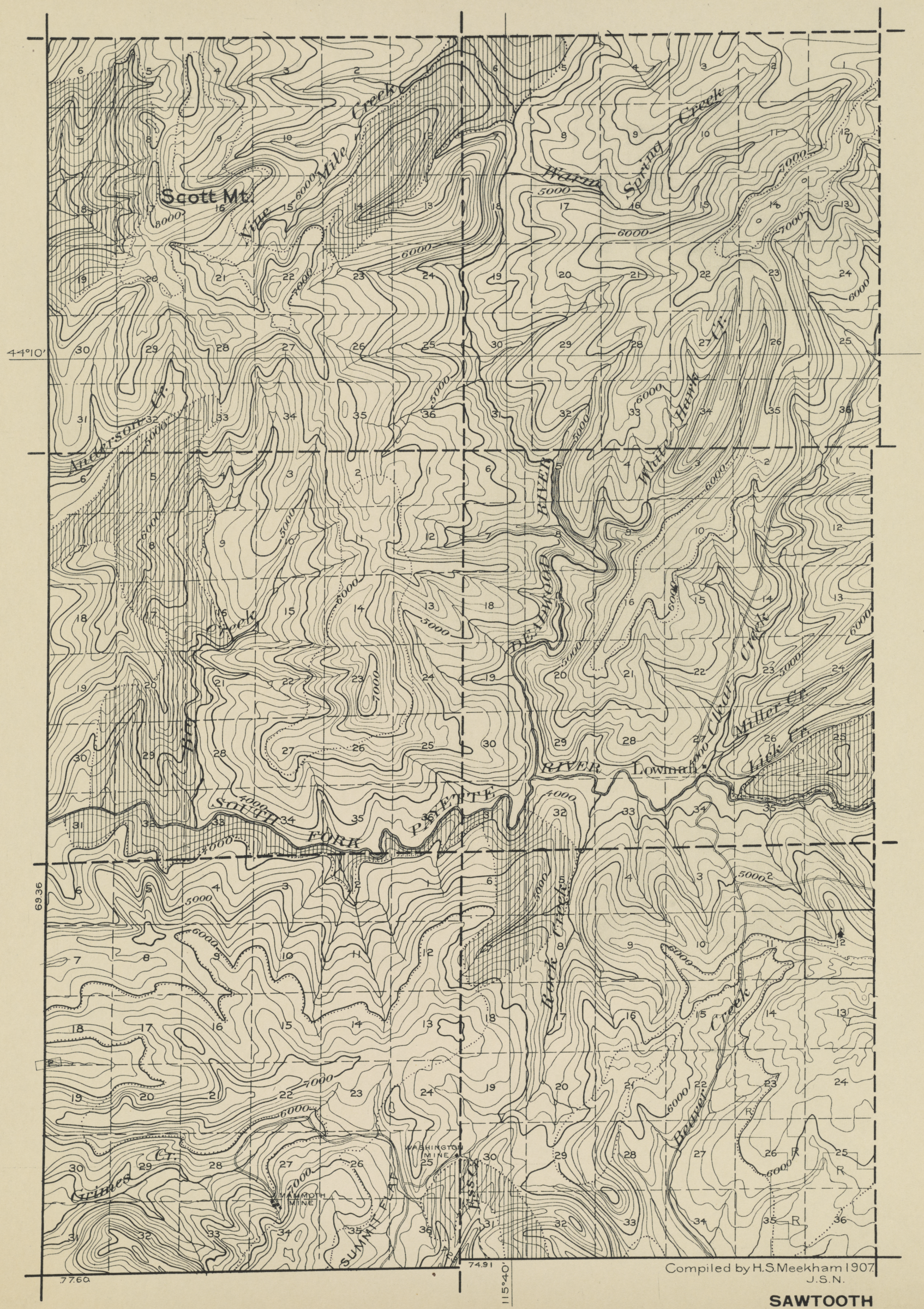
Scott Mt.
Mile Creek
Warm Spring Creek
Anderson Cr.
Beaver Creek
White Hawk Cr.
Miller Cr.
Lick Cr.
Lowman
RIVER
SOUTH FORK PAYETTE
Rock Creek
Beaver Creek
Grimes Cr.
MAMMOTH MINE
WASHINGTON MINE
SUMMIT FLAT
44°10'
69.36
77.60
74.91
115°40'
T. 10 N.
T. 9 N.
T. 8 N.
R. 6 E.
R. 7 E.
Compiled by H.S. Meekham 1907
J.S.N.
SAWTOOTH
BOISE MERIDIAN

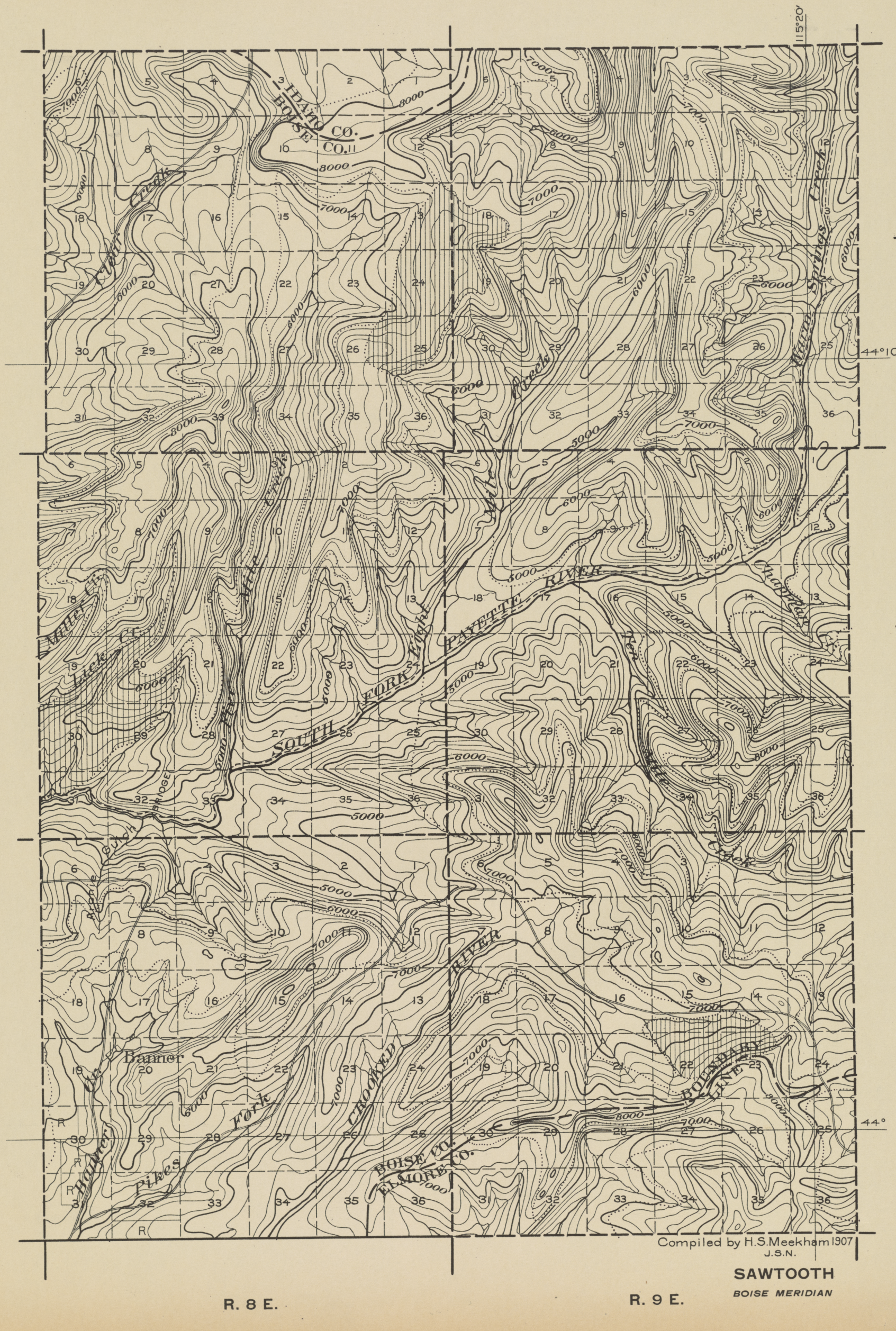
115°20'
44°10'
44°
T. 10 N.
T. 9 N.
T. 8 N.
R. 8 E.
R. 9 E.
IDAHO CO.
BOISE CO.
Trail Creek
Miller Creek
Lick Creek
Ridge
Gulch
Pikes
Banner
Fork
SOUTH FORK PAYETTE RIVER
CROOKED RIVER
BOISE CO.
ELMORE CO.
BOUNDARY LINE
Warm Springs Creek
Creek
Compiled by H.S.Meekham 1907
J.S.N.
SAWTOOTH
BOISE MERIDIAN